












-  SITE BOUNDARY
-  SITE ACCESS
-  ALLOTMENT ACCESS
-  EXISTING ALLOTMENTS
-  EXISTING PRoW
-  INDICATIVE LOCATION FOR ATTENUATION BASIN
-  EXISTING TREES/HEDGEROWS
-  CONTOURS (1M INTERVALS)
-  EXISTING BUILT FORM
-  GRADE II LISTED LONGSTONE COTTAGE
-  PROPOSED VIEW CONE TO BERROW HILL

MARTLEY - CONSTRAINTS & OPPORTUNITIES 