













## List of all Category 3 Villages

### Category 3 Villages :

- |                        |  |
|------------------------|--|
| MAP 50. Astley         | MAP 69. Holt Heath                         |
| MAP 51. Bishampton     | MAP 70. Kemerton                           |
| MAP 52. Blackminster   | MAP 71. Littleworth                        |
| MAP 53. Bransford      | MAP 72. Longley Green                      |
| MAP 54. Broad Marston  | MAP 73. Lower Moor                         |
| MAP 55. Church Lench   | MAP 74. Mamble                             |
| MAP 56. Cleeve Prior   | MAP 75. Middle Littleton & North Littleton |
| MAP 57. Conderton      | MAP 76. Norton Juxta Kempsey               |
| MAP 58. Corse Lawn     | MAP 77. Pebworth                           |
| MAP 59. Crossway Green | MAP 78. Pendock                            |
| MAP 60. Crowle         | MAP 79. Peopleton                          |
| MAP 61. Cutnall Green  | MAP 80. Ripple                             |
| MAP 62. Defford        | MAP 81. Ryall with Holly Green             |
| MAP 63. Eardiston      | MAP 82. Shrawley                           |
| MAP 64. Elmley Castle  | MAP 83. Stoke Prior                        |
| MAP 65. Grimley        | MAP 84. Tibberton                          |
| MAP 66. Hanbury        | MAP 85. Tunnel Hill                        |
| MAP 67. Hanley Castle  | MAP 86. Upton Warren                       |
| MAP 68. Himbleton      | MAP 87. Whittington                        |

### Legend for All Village Maps

	Sites within Malvern Hills DC		Duplicate sites		High Flood Risk
	Sites within Worcester City		Settlement boundary		Medium Flood Risk
	Sites within Wychavon DC		AONB		Motorway
	Sites ruled out		Green Belt		SWDP boundary